

Savory Ridge UWR

2010/2011 Project Work

Fuel Management Treatments

- In the early winter of 2010 a contract was awarded to Avison Management Services
- The prescription was for spacing, pruning, and ladder fuel removal over 46.25 ha.
- The contract price per hectare was \$900.
- The goal was similar to other previously treated units: prepare the stand for prescribed burning in order to reduce the fuel hazard and increase the productivity of the UWR.































Savory Ridge Burn Plan 2011


Legend

 Max allowable Burn Per. - 259 ha

Treatment Units

-  Blk. 1- 8.67 ha
-  Blk. 2- 2.12 ha
-  Blk. 3- 0.106 ha
-  Blk. 4- 2.58 ha
-  Blk. 5- 13.46 ha
-  Blk. 6- 7.28 ha
-  Blk. 7- 8.88 ha
-  Blk. 8- 5.91 ha
-  Blk. 9- 5.8 ha
-  Blk. 10- 12.22 ha

 ATV (access Trail)


 Decid Polygons

 Contours- 20m

 Exclusion Fence



 Marsh

 Swamp

 River or Stream

 Lake

Digital Road Atlas

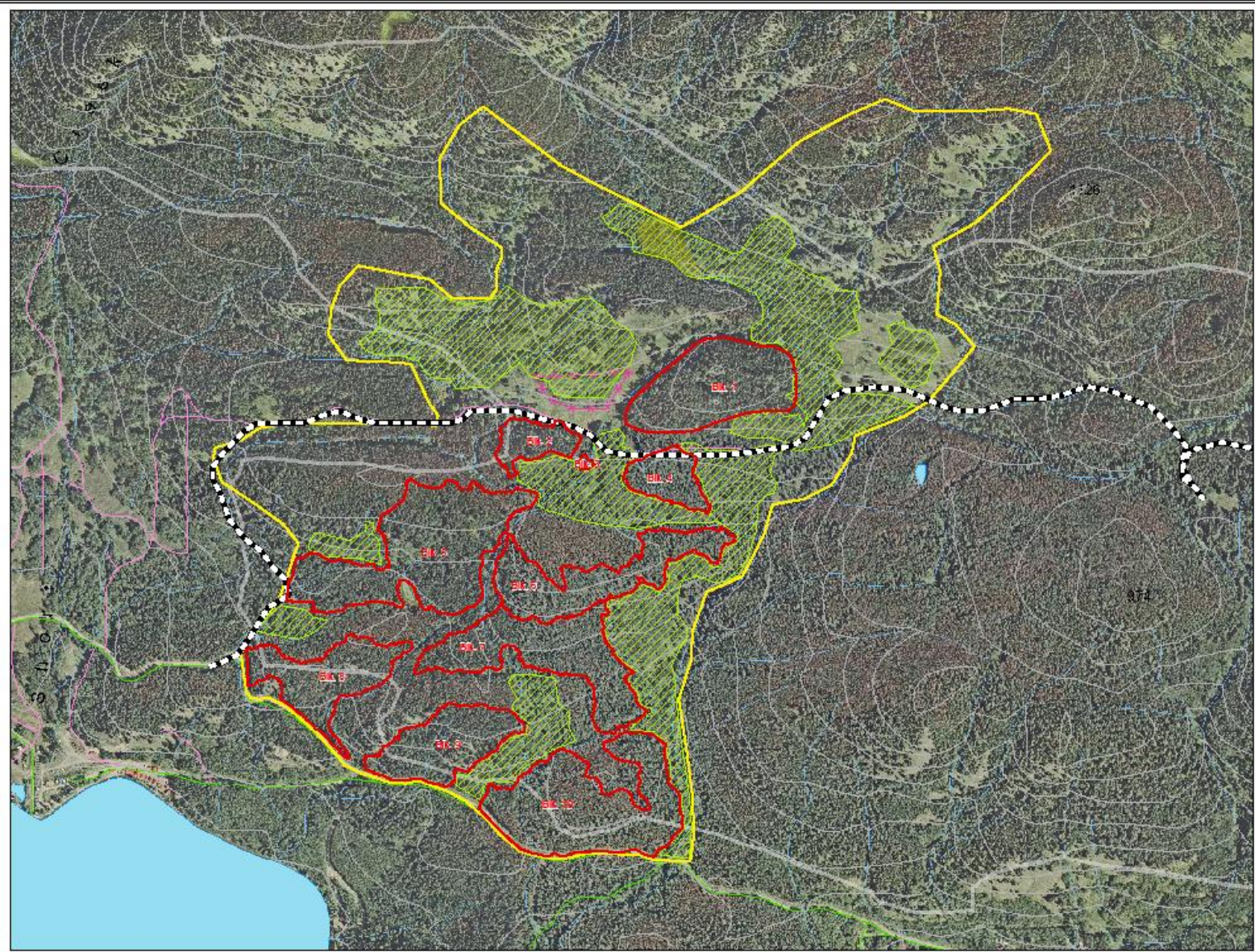
-  paved
-  loose
-  rough
-  overgrown
-  unknown
-  decommissioned
-  Ungulate Winter Range

00.00.1 0.2 0.3 0.4 0.5 Km



1:10,000
April 2011

Ministry of Forests, Lands &
Natural Resource Operations
Vanderhoof District













































Results!



